ANNEXURE III

(Surface cum Geological Plan & Sections)

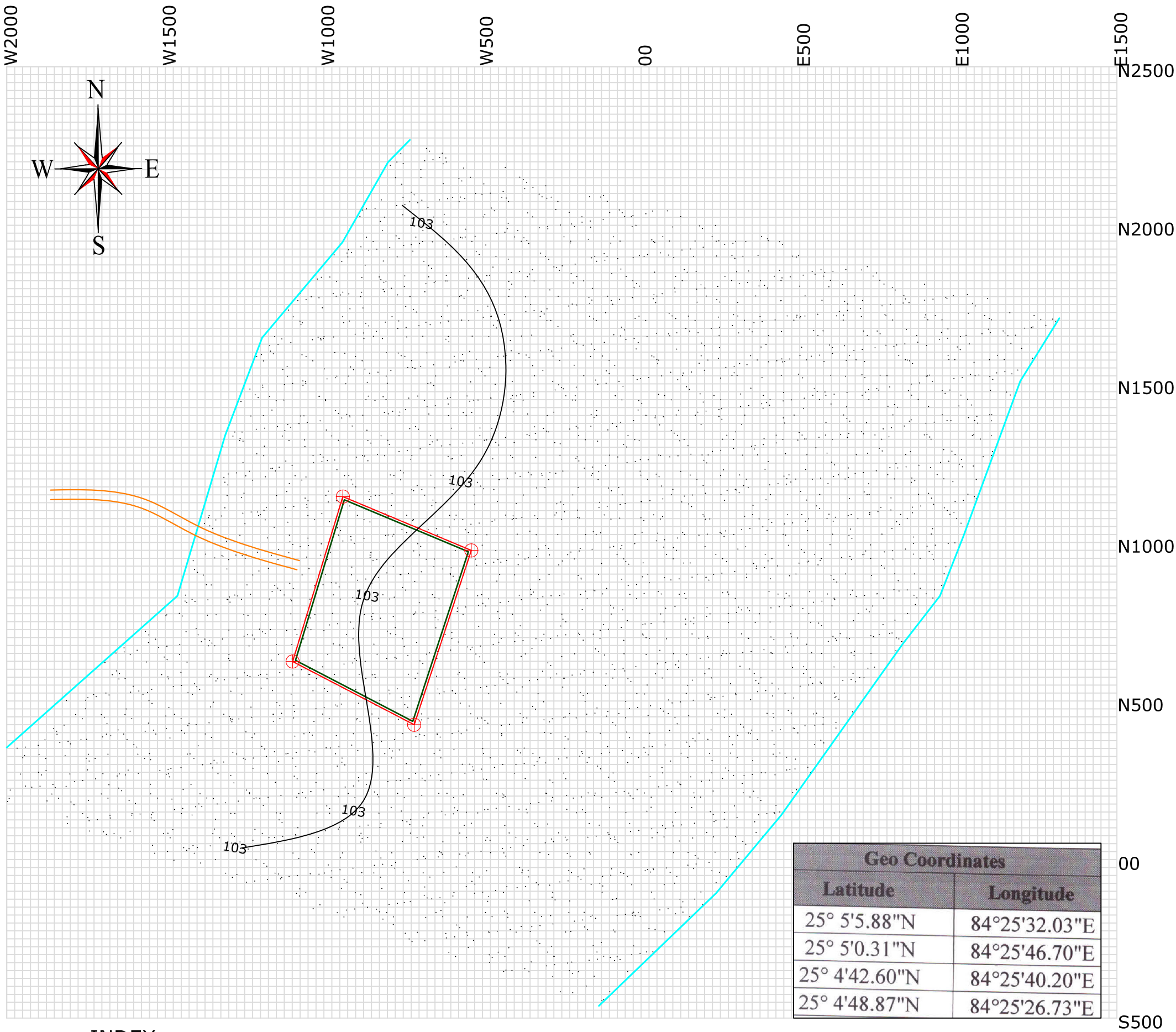

Geo Coordinates	
Latitude	Longitude
25° 5'5.88"N	84°25'32.03"E
25° 5'0.31"N	84°25'46.70"E
25° 4'42.60"N	84°25'40.20"E
25° 4'48.87"N	84°25'26.73"E

INDEX

- LEASE BOUNDARY
- 103 CONTOUR LINE
- GRID LINE
- APPROACH ROAD
- RIVER SAND
- RIVER BED
- 7.5M SAFETY BARRIER
- PROPOSED BOUNDARY PILLARS

AURANGABAD_SON_6-A SAND MINE

APPLICANT: ATIK ENTERPRISES
PROP. - ATIKUR REHMAN

SURFACE PLAN

APPLIED AREA: 24.20 HA

SCALE 1:4000	PLATE NO-2

UNITED EXPLORATION INDIA PVT. LTD.
NABET/APA-MPPA/IA/006
DATED - MARCH 16,2021 TO MARCH 11, 2024

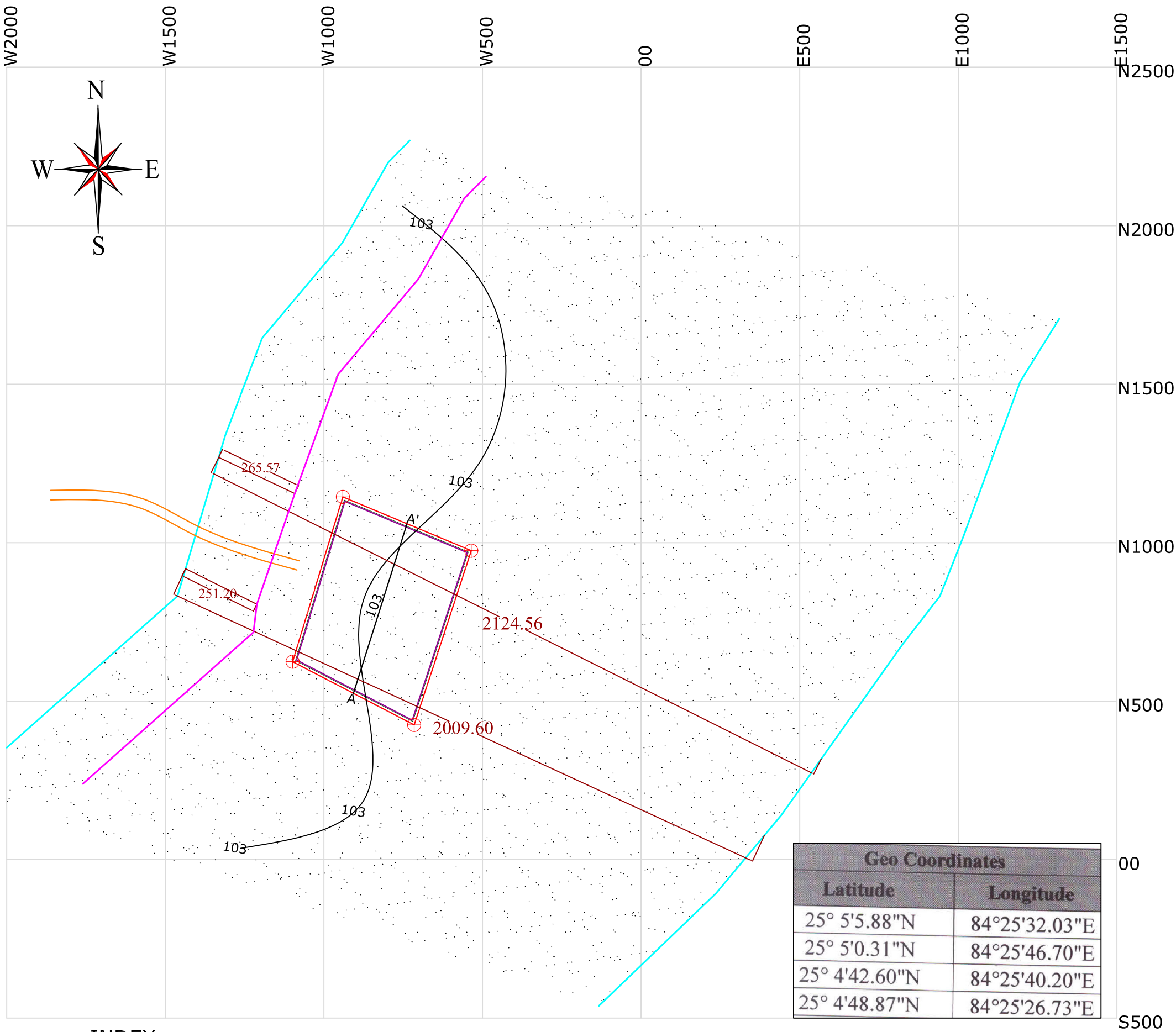

Geo Coordinates	
Latitude	Longitude
25° 5'5.88"N	84°25'32.03"E
25° 5'0.31"N	84°25'46.70"E
25° 4'42.60"N	84°25'40.20"E
25° 4'48.87"N	84°25'26.73"E

INDEX

- LEASE BOUNDARY
- CONTOUR LINE
- GRID LINE
- APPROACH ROAD
- RIVER SAND
- RIVER BED
- 7.5M SAFETY BARRIER
- PROPOSED BOUNDARY PILLARS
- UPL
- 1/8TH LINE OF RIVER WIDTH

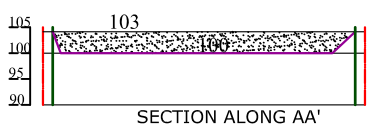

SECTION ALONG AA'

AURANGABAD_SON_6-A SAND MINE

APPLICANT: ATIK ENTERPRISES
PROP. - ATIKUR REHMAN

GEOLOGICAL PLAN AND SECTION

APPLIED AREA: 24.20 HA

SCALE 1:4000	PLATE NO-3

UNITED EXPLORATION INDIA PVT. LTD.
NABET/APA-MPPA/IA/006
DATED - MARCH 16,2021 TO MARCH 11, 2024